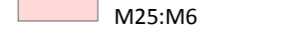
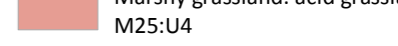


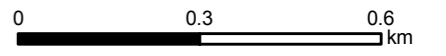


- KEY**
-  New Access Track
 -  Existing Access Track
 -  All Other Infrastructure
 -  Semi-natural broadleaved woodland, W4
 -  Plantation
 -  Unimproved acid grassland, U4, U5
 -  Neutral grassland, MG10
 -  Bracken, U20
 -  Dry dwarf shrub heath, H10, H12
 -  Wet dwarf shrub heath, M15
 -  Blanket bog/wet heath, M17b/M15c
 -  Blanket bog, M17b
 -  Acid flush, M6
 -  Marshy grassland, M25
 -  Inundation, M25
 -  Marshy grassland: acid flush, M25:M6
 -  Marshy grassland: acid grassland, M25:U4
 -  Marshy:acid:bracken, U20:U4:M25
 -  Road and scrub
 -  Stream mosaics
 -  Standing water
 -  Running water
 -  Dry stone wall
 -  Buildings and roads



Scale 1:12,500 @ A3



Sallachy Wind Farm
EIA Report
Ecology

Figure 7.6
NVC for the Access Track Study Area